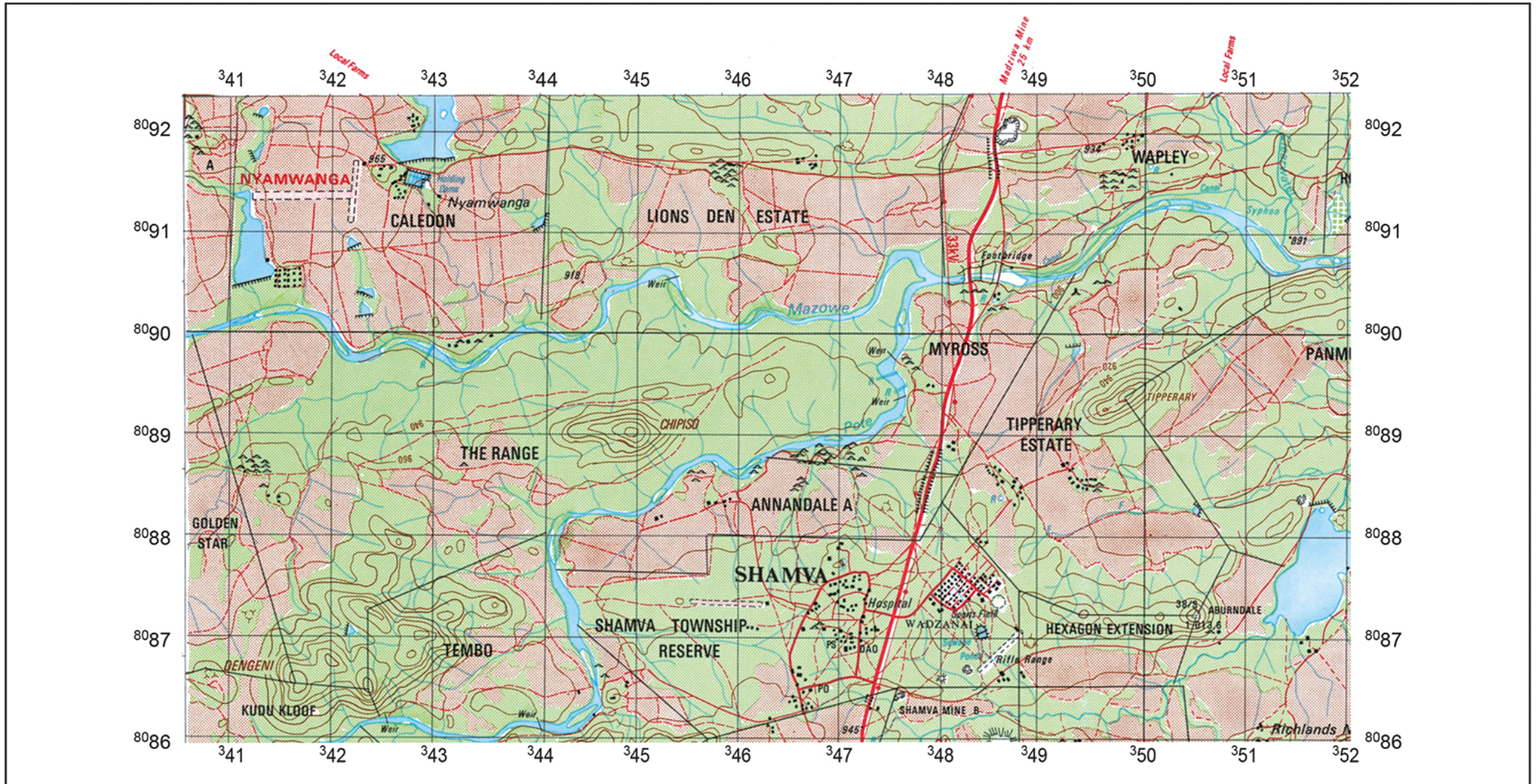


## **Survey Map**

Please be aware, that in order to preserve the scale the map, if printed, should be printed in colour onto A3 paper.

# SHAMVA (ZIMBABWE)



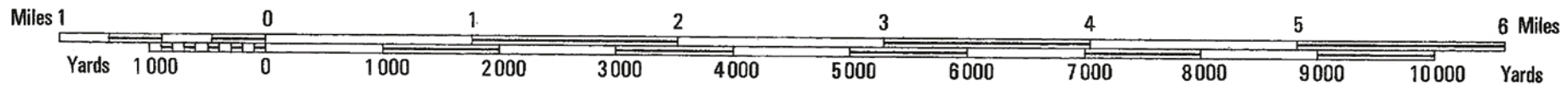

Published by the Surveyor-General, Zimbabwe, 1989.

Copyright reserved by the Government of Zimbabwe.

NUMBERED LINES INDICATE THE 1 000 METRE UNIVERSAL TRANSVERSE MERCATOR GRID, ZONE 35K MODIFIED CLARKE 1880 (S.A.) SPHEROID

Heights are in metres above Mean Sea Level

Scale 1:50000 or 2 centimetres represents 1 kilometre



↑  
Grid North

City, Town .....	<b>HARARE</b> , <b>BINDURA</b>
Village, Business Centre .....	<b>ENGWA</b> , <b>FENGA B.C.</b>
Boundary, International .....	
" Cadastral, Original Grant .....	
" " Subdivision .....	
Road, Wide Tarred .....	
" Narrow Tarred .....	
" Gravel or Earth, Bridge .....	
" other .....	
Track, Cut Line or Game Trail .....	
Aerodrome Landing Area .....	
Railway, with Embankment, Cutting, Tunnel .....	
Mast .....	
Trigonometrical Station and Height in metres to top of pillar .....	
International Boundary Beacon, Magnetic Station .....	
Unmarked Spot Height: Ground Survey, Photogrammetric .....	
Power Line, 33kV and above, approximate alignment .....	
Huts, Staff Quarters .....	
Built-up Area, Buildings .....	
Church .....	
Dip Tank .....	
Hill name .....	<b>DOMBOSHAWA</b>

Mine Name .....	<b>Copper Queen</b>
National Monument or Place of Historical Interest .....	
Police Station, Post Office, Post and Telegraph Agency .....	PS PO PTA
District Administration Office .....	DAO
River, Watercourse .....	
Dam .....	
Lake .....	
Pan: Small, Large: Waterhole .....	
Rapid, Waterfall .....	
Well, Spring, Borehole, Windpump, Reservoir .....	
Furrow, Pipeline .....	
Seasonal Marsh .....	
Contours at 20 metre Vertical Interval, with Cliff Feature .....	
Depression, Sand .....	
Isolated Hill Feature that does not take a contour .....	
Cultivation .....	
Smooth Rock .....	
Mining or Prospecting Trench, Mine Dump, Quarry or Excavation .....	
Very Dense Bush, Dense Bush .....	
Medium Bush .....	
Sparse Bush .....	
Orchard or Plantation .....	



Four colours should appear above; if not then please return to the invigilator.  
 Four colours should appear above; if not then please return to the invigilator.